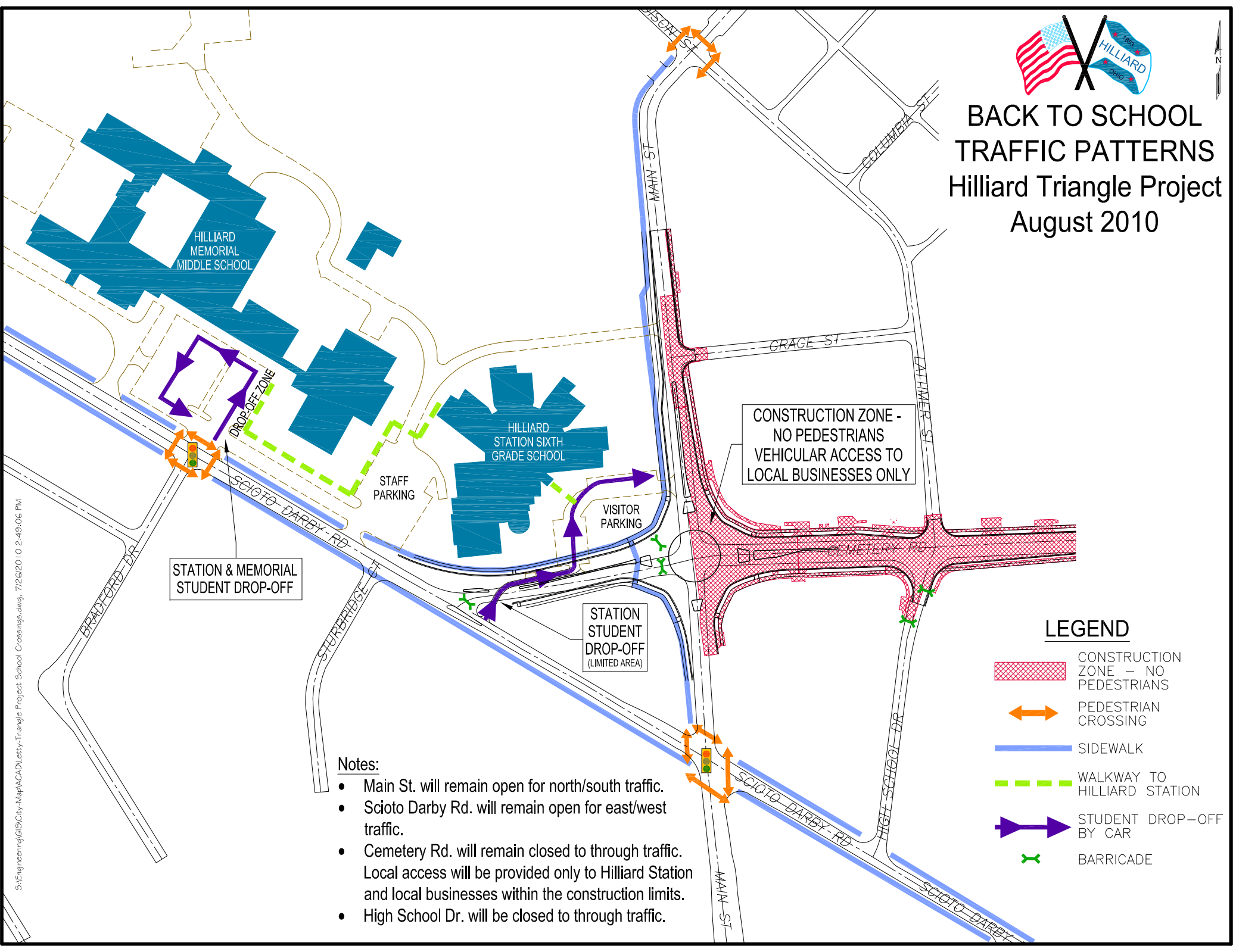


BACK TO SCHOOL TRAFFIC PATTERNS Hilliard Triangle Project August 2010









STATION & MEMORIAL
STUDENT DROP-OFF

STATION
STUDENT
DROP-OFF
(LIMITED AREA)

CONSTRUCTION ZONE -
NO PEDESTRIANS
VEHICULAR ACCESS TO
LOCAL BUSINESSES ONLY

LEGEND

-  CONSTRUCTION ZONE - NO PEDESTRIANS
-  PEDESTRIAN CROSSING
-  SIDEWALK
-  WALKWAY TO HILLIARD STATION
-  STUDENT DROP-OFF BY CAR
-  BARRICADE

Notes:

- Main St. will remain open for north/south traffic.
- Scioto Darby Rd. will remain open for east/west traffic.
- Cemetery Rd. will remain closed to through traffic. Local access will be provided only to Hilliard Station and local businesses within the construction limits.
- High School Dr. will be closed to through traffic.